


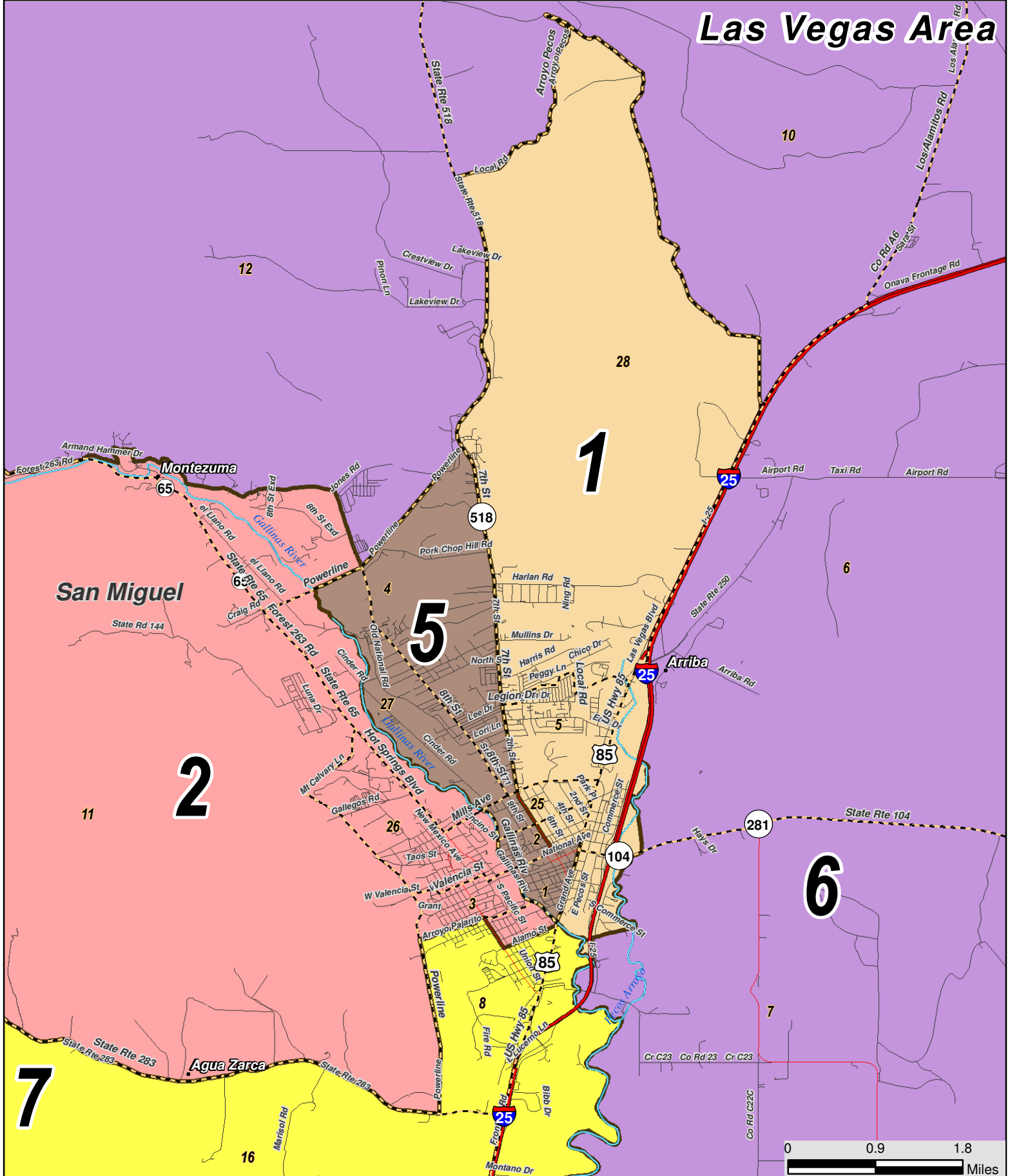
Adopted as Plan A-1 on November 14, 2012.

Research & Polling, Inc. distributes this map assuming no liability for any errors, omissions, or inaccuracies in the information provided regardless of the cause in reliance upon any maps.

**LEGEND** Created: December 20, 2012

- Counties (dashed line)
- Precincts (dotted line)
- Rivers (blue wavy line)
- Lakes / Ponds (blue irregular shape)
- Interstate (thick red line)
- US Highway (red line with shield)
- State Highway (red line with number)

## Las Vegas Area



Adopted as Plan A-1 on November 14, 2012.

Research & Polling, Inc. distributes this map assuming no liability for any errors, omissions, or inaccuracies in the information provided regardless of the cause in reliance upon any maps.


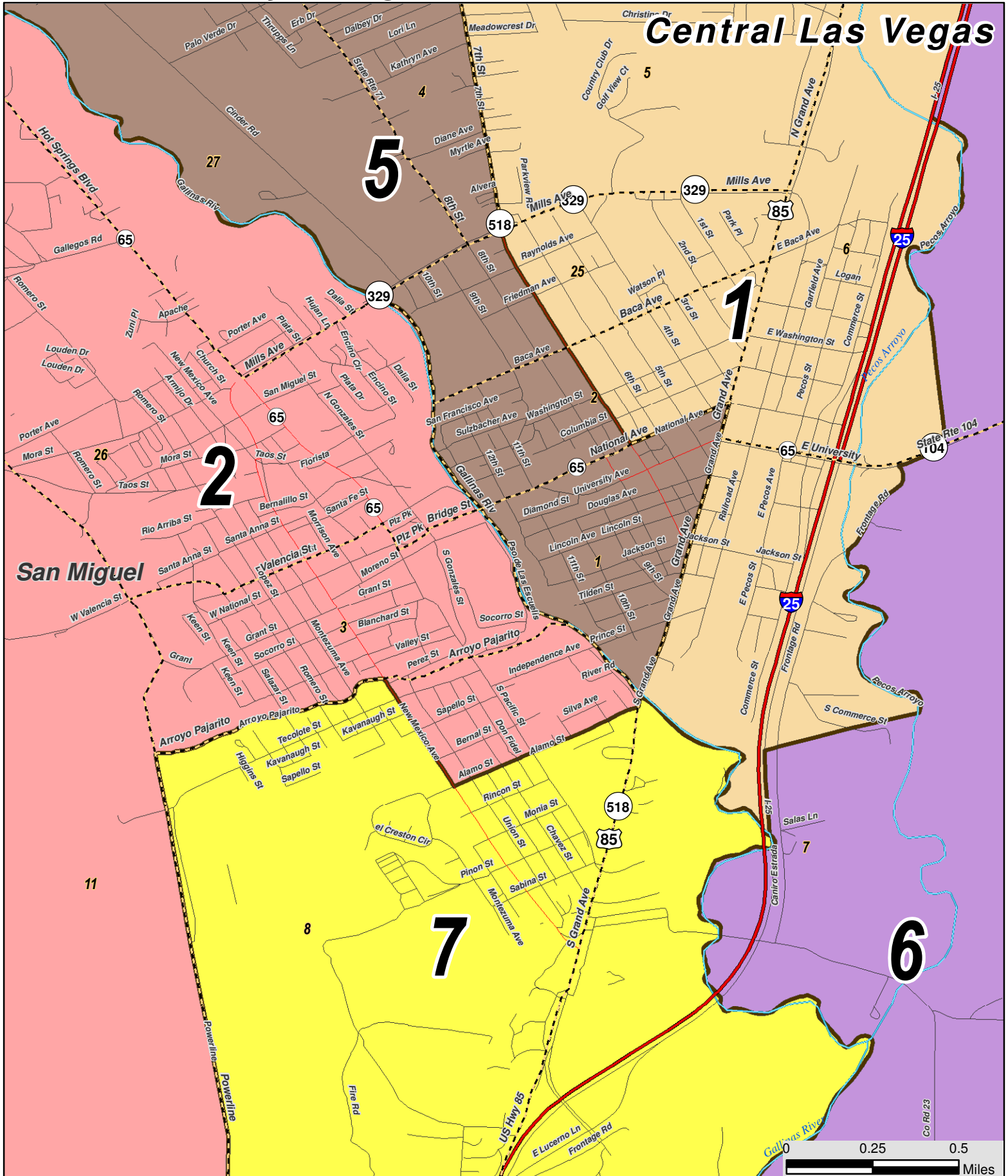
### LEGEND

Created: December 20, 2012

- Counties
- Rivers
- Interstate
- Precincts
- Lakes / Ponds
- US Highway
- State Highway



## Central Las Vegas



Adopted as Plan A-1 on November 14, 2012.


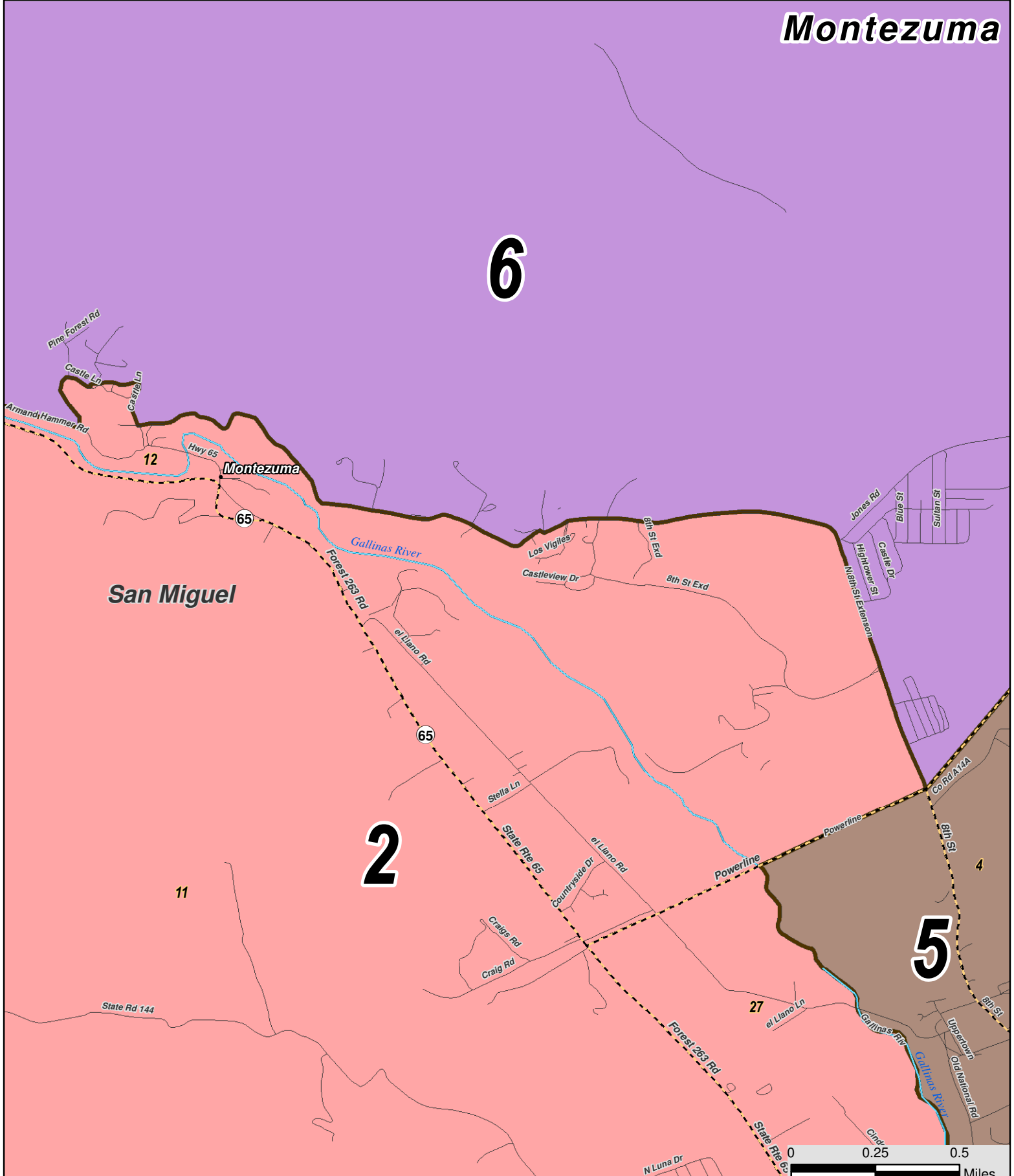
Research & Polling, Inc. distributes this map assuming no liability for any errors, omissions, or inaccuracies in the information provided regardless of the cause in reliance upon any maps.

### LEGEND

Created: December 20, 2012

- Counties
- Precincts
- Rivers
- Lakes / Ponds
- Interstate
- US Highway
- State Highway

Montezuma


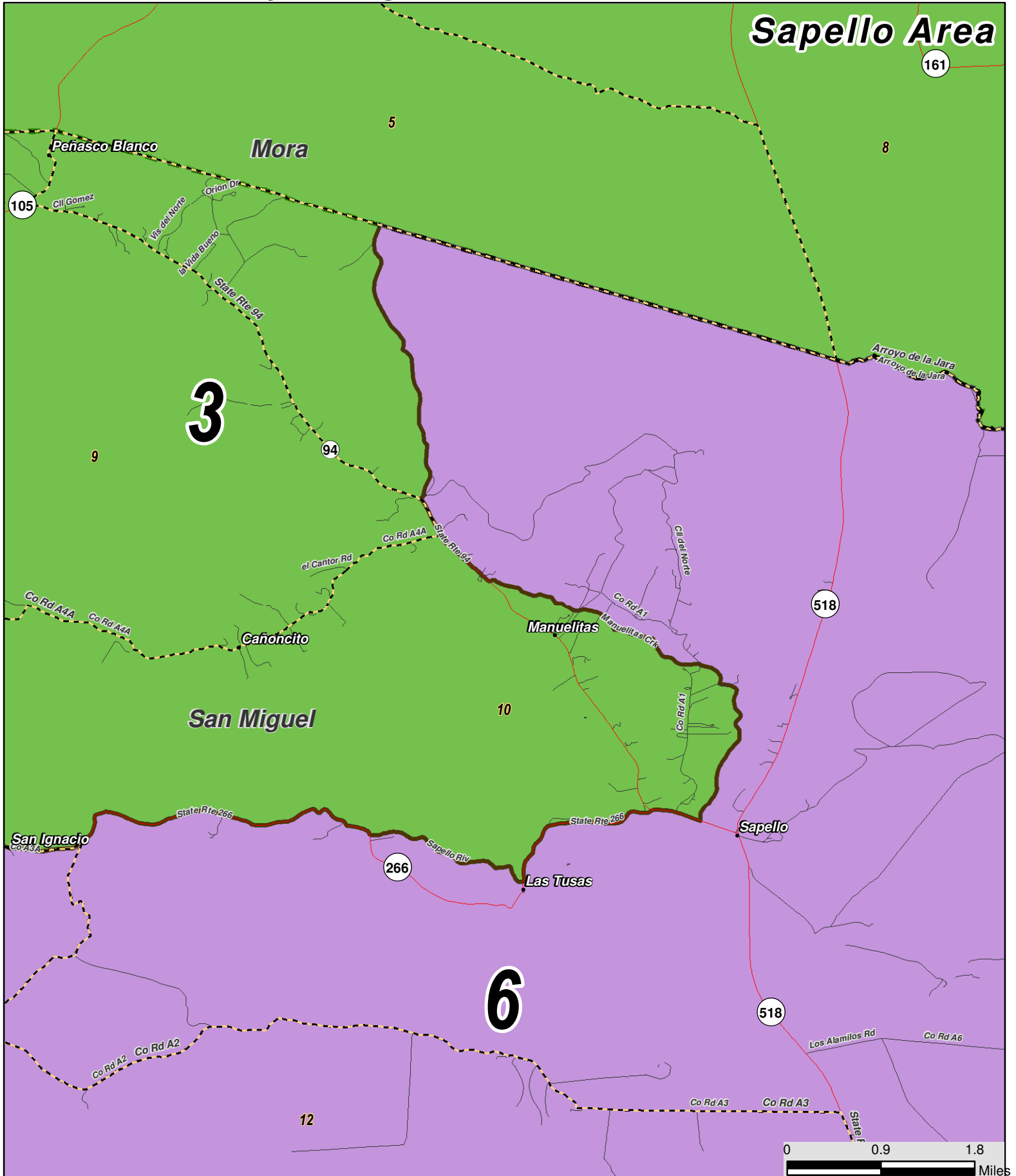


Adopted as Plan A-1 on November 14, 2012.

Research & Polling, Inc. distributes this map assuming no liability for any errors, omissions, or inaccuracies in the information provided regardless of the cause in reliance upon any maps.

**LEGEND** Created: December 20, 2012

Counties	Rivers	Interstate
Precincts	Lakes / Ponds	US Highway
		State Highway

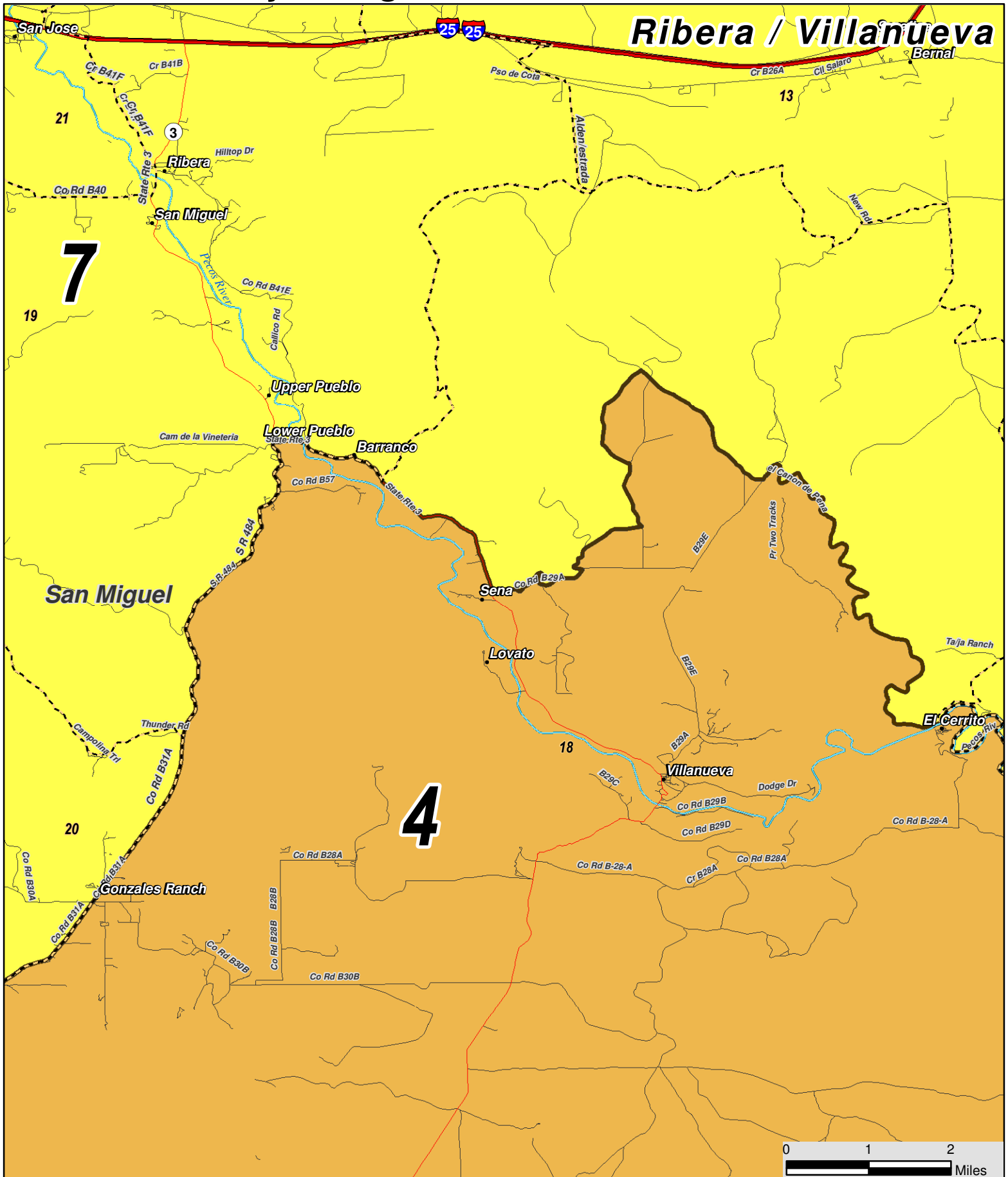


Adopted as Plan A-1 on November 14, 2012.

Research & Polling, Inc. distributes this map assuming no liability for any errors, omissions, or inaccuracies in the information provided regardless of the cause in reliance upon any maps.

**LEGEND** Created: December 20, 2012

Counties	Rivers	Interstate
Precincts	Lakes / Ponds	US Highway
		State Highway



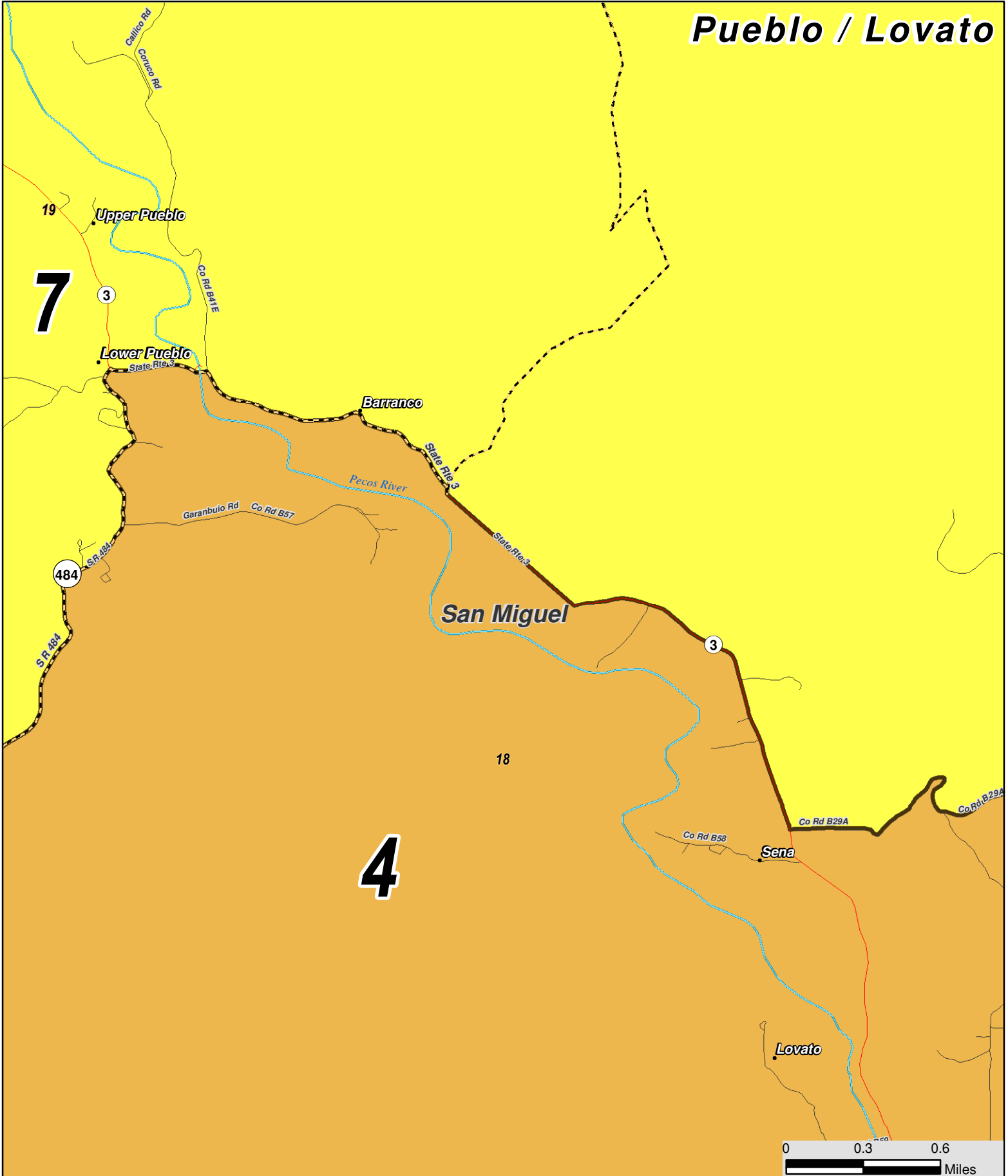
Adopted as Plan A-1 on November 14, 2012.

Research & Polling, Inc. distributes this map assuming no liability for any errors, omissions, or inaccuracies in the information provided regardless of the cause in reliance upon any maps.

**LEGEND** Created: December 20, 2012

Counties	Rivers	Interstate
Precincts	Lakes / Ponds	US Highway
		State Highway

## Pueblo / Lovato



Adopted as Plan A-1 on November 14, 2012.

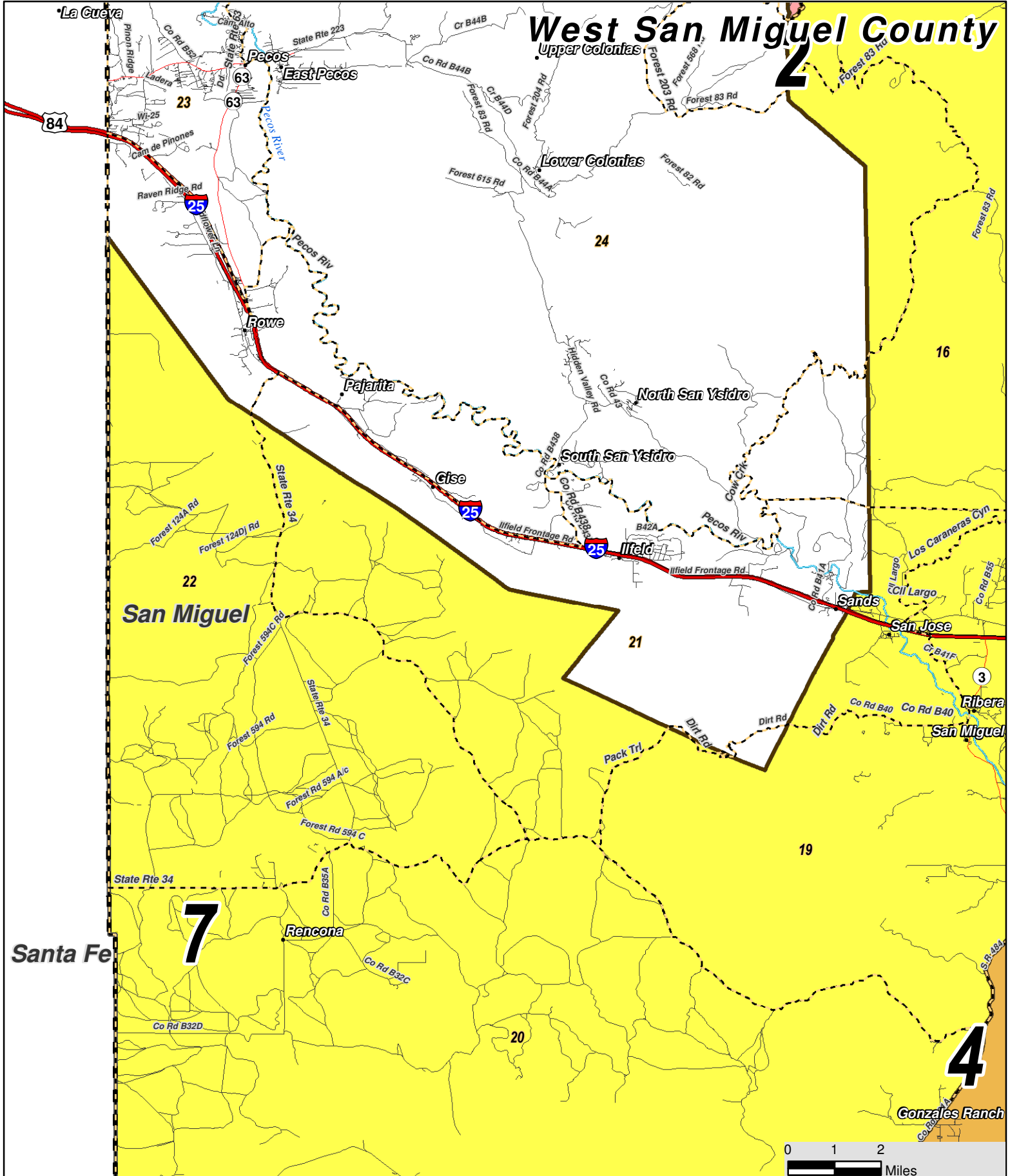
Research & Polling, Inc. distributes this map assuming no liability for any errors, omissions, or inaccuracies in the information provided regardless of the cause in reliance upon any maps.

### LEGEND

Created: December 20, 2012

- Counties
- Precincts
- Rivers
- Lakes / Ponds
- Interstate
- US Highway
- State Highway





Adopted as Plan A-1 on November 14, 2012.

Research & Polling, Inc. distributes this map assuming no liability for any errors, omissions, or inaccuracies in the information provided regardless of the cause in reliance upon any maps.

**LEGEND** Created: December 20, 2012

Counties	Rivers	Interstate
Precincts	Lakes / Ponds	US Highway
		State Highway