

RESEARCH & POLLING
INC.

0 10 20 30 Miles

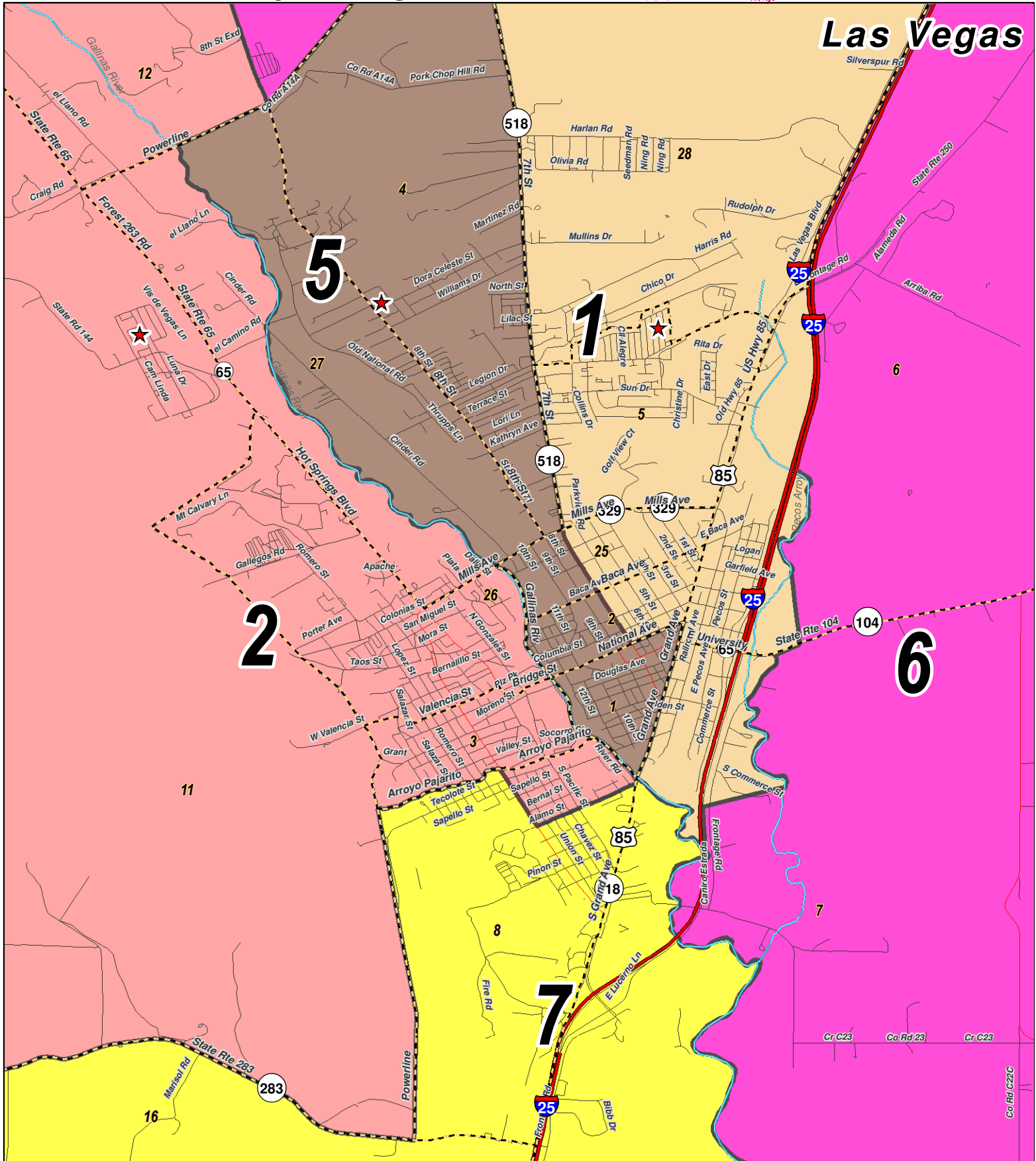
LEGEND

Created: July 12, 2012

- ★ Trustees
- ▭ Precincts
- ▭ Counties
- Blue line Rivers
- Blue circle Lakes / Ponds
- Red double line Interstate
- Red single line US Highway
- Red dashed line State Highway

Research & Polling, Inc. distributes this map assuming no liability for any errors, omissions, or inaccuracies in the information provided regardless of the cause in reliance upon any maps.

Las Vegas



0 1 Miles

RESEARCH & POLLING INC.

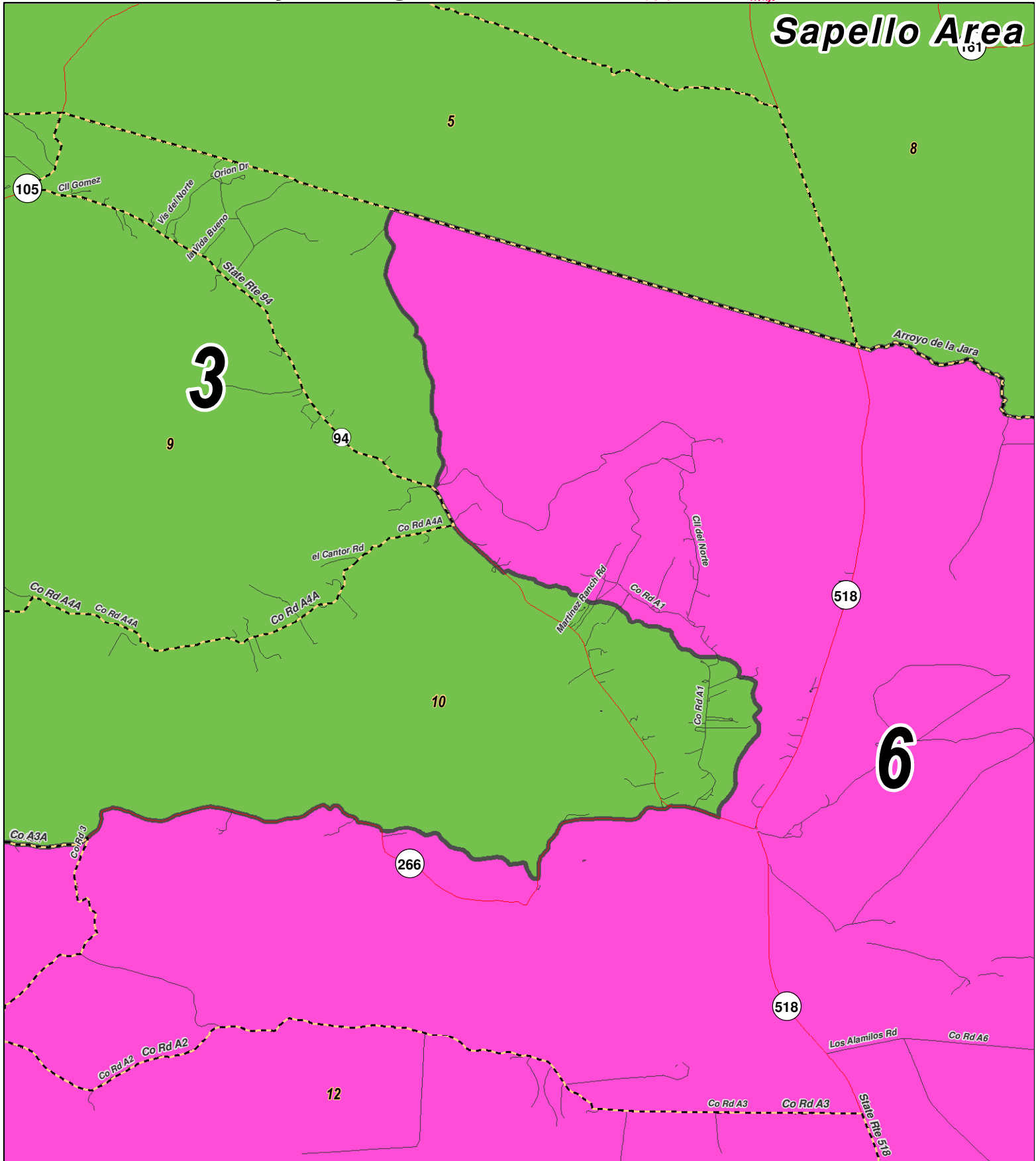
LEGEND

Created: July 12, 2012

- ★ Trustees
- ▭ Precincts
- ~ Rivers
- ~ Lakes / Ponds
- ~ Interstate
- ~ US Highway
- ~ State Highway

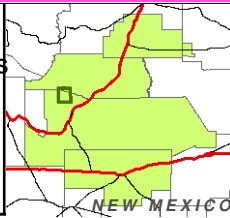
Research & Polling, Inc. distributes this map assuming no liability for any errors, omissions, or inaccuracies in the information provided regardless of the cause in reliance upon any maps.

Sapello Area



0 2 Miles

RESEARCH & POLLING INC.



LEGEND

Created: July 12, 2012

- ★ Trustees
- Precincts
- ~ Rivers
- ~ Lakes / Ponds
- Interstate
- US Highway
- State Highway

Research & Polling, Inc. distributes this map assuming no liability for any errors, omissions, or inaccuracies in the information provided regardless of the cause in reliance upon any maps.